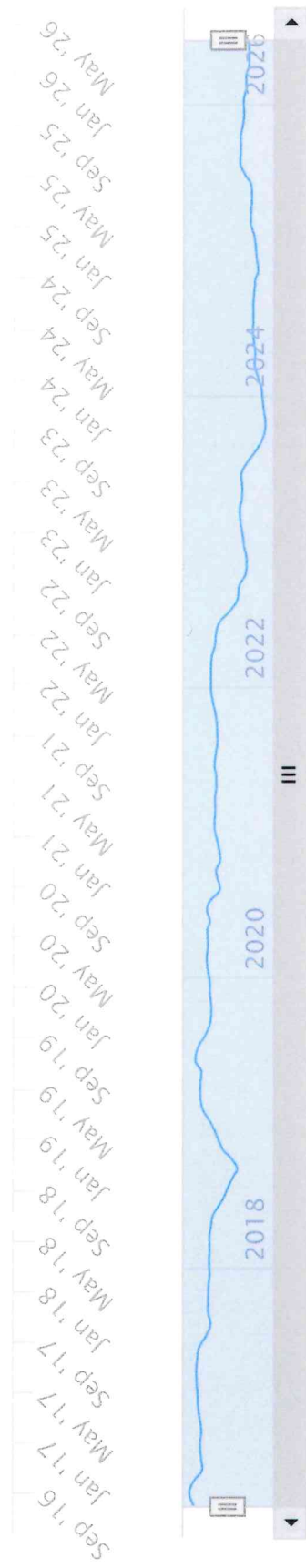


Water Levels for Well ID: 20160026 (Blanco-Pedernales GCD & Blanco County Monitor Well)

Click and drag in the plot area to zoom in

Zoom **all** 1y 1m 1d 1h
May 15, 2016 → Jun 9, 2026




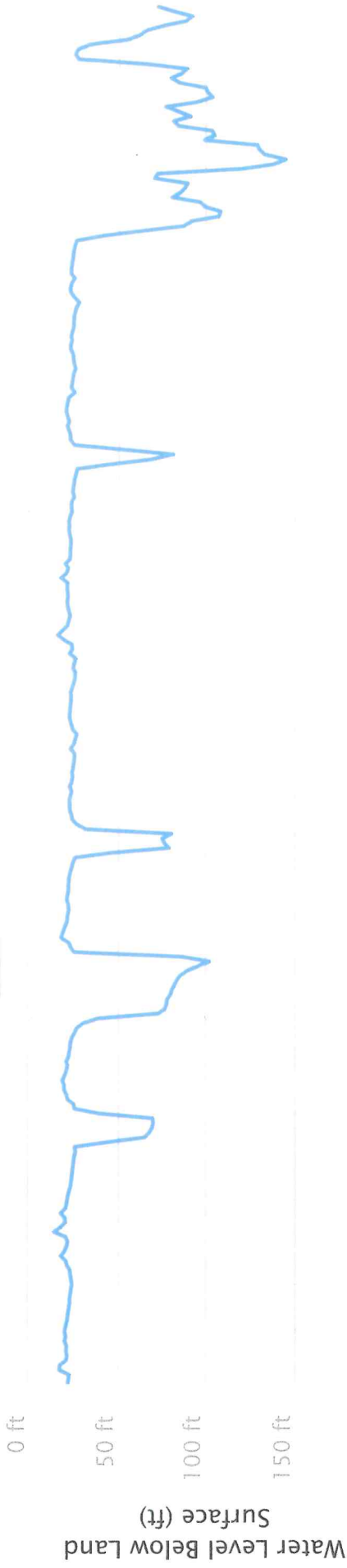
— Static ● Pumping

Water Levels for Well ID: 20100103 (Blanco City Yard Well)



Click and drag in the plot area to zoom in

Zoom **1h** 1d 1m 1y **all** Apr 1, 2002 → Jun 9, 2026



— Static ● Pumping


Water Levels for Well ID: 20100104 (Blanco River Well)



Click and drag in the plot area to zoom in

Zoom 1h 1d 1m 1y **all**

Jul 1, 2006 → Jun 9, 2026



— Static ● Pumping



Water Levels for Well ID: 20080131 (Loma Ranch Monitor Well)



Click and drag in the plot area to zoom in

Zoom Jun 22, 2018 → Jun 16, 2026

Zoom 1h 1d 1m 1y **all**



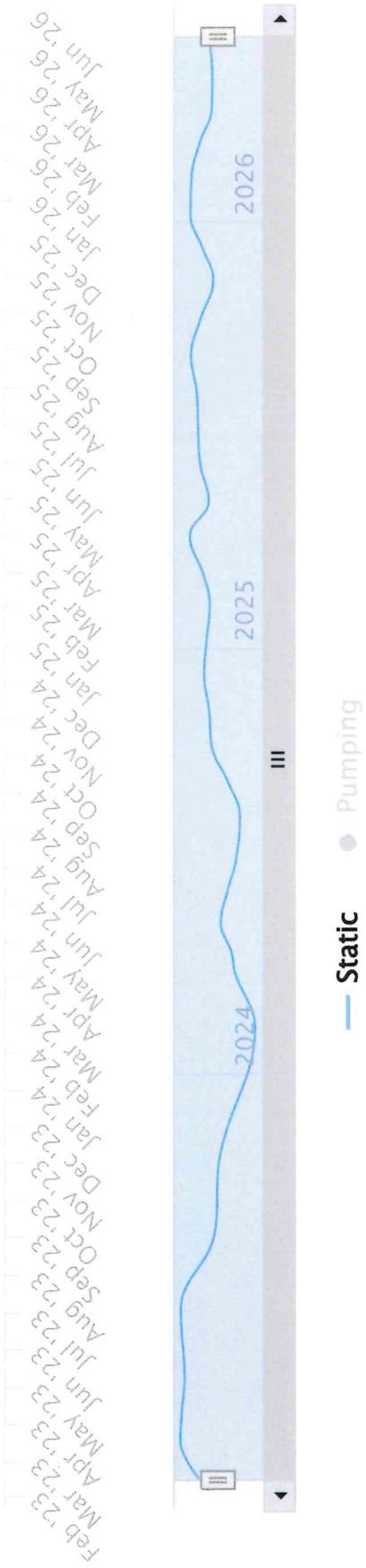

— Static ● Pumping

Water Levels for Well ID: 20210024 (Red Oak Mountain Entrance Well)



Click and drag in the plot area to zoom in

Zoom 1h 1d 1m 1y **all** Jan 18, 2023 → Jun 9, 2026



— Static ● Pumping



Water Levels for Well ID: 20040079 (Rocking J Ranch Monitor Well #2)



Click and drag in the plot area to zoom in

Zoom 1h 1d 1m 1y **all**

Mar 1, 2006 → Jun 21, 2026





— Static ● Pumping

Water Levels for Well ID: 20040020 (Rocking J Ranch Well #4)



Click and drag in the plot area to zoom in

Zoom 1h 1d 1m 1y **all** Feb 16, 2018 → Jun 9, 2026





Water Levels for Well ID: 20030055 (Rosa Winn Well)



Click and drag in the plot area to zoom in

Zoom 1h 1d 1m 1y **all**

Apr 1, 2002 → Jun 9, 2026



— Static ● Pumping


Water Levels for Well ID: 20040062 (The Landing MW)



Click and drag in the plot area to zoom in

Zoom 1h 1d 1m 1y **all**

Mar 26, 2009 → Jun 9, 2026



— Static ● Pumping



Water Levels for Well ID: 20230029 (Peyton Colony Monitor Well)



Click and drag in the plot area to zoom in

Zoom 1h 1d 1m 1y **all**

Mar 8, 2023 → Jun 21, 2026





— Static ● Pumping

Water Levels for Well ID: 20040059 (B.P.G.C.D Office Well)



Click and drag in the plot area to zoom in

Zoom 1h 1m 1y **all** Sep 1, 2004 → Jun 11, 2026



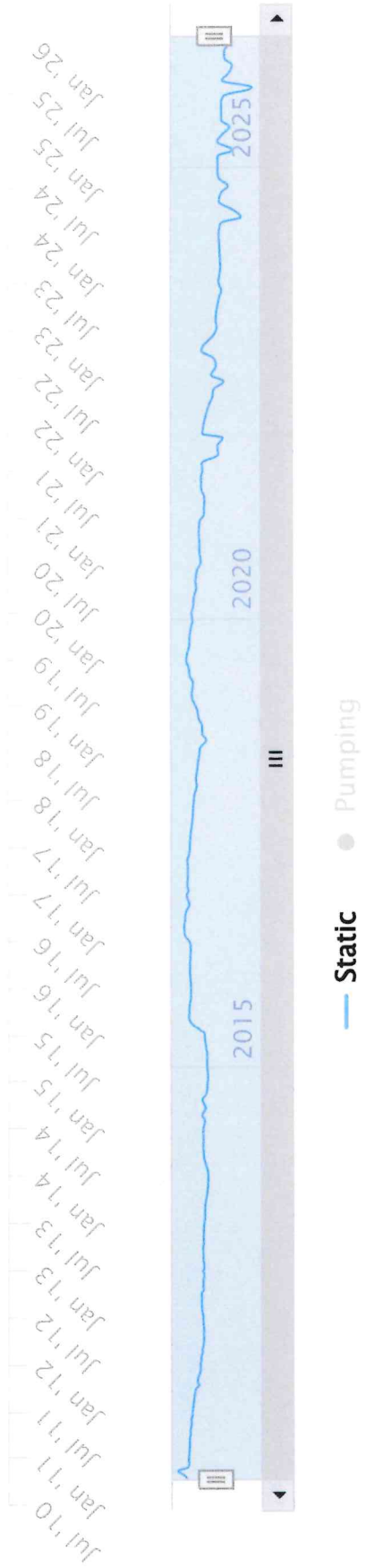
— Static ● Pumping

Water Levels for Well ID: 20090123 (Faith Christian Cowboy Outreach Ministry Well)



Click and drag in the plot area to zoom in

Zoom 1h 1d 1m 1y **all** Jun 7, 2010 → Jun 11, 2026





Water Levels for Well ID: 20100102 (Amil Baker Monitor Well)



Click and drag in the plot area to zoom in

Zoom 1h 1d 1m 1y **all**

Apr 1, 2002 → Jun 11, 2026





— Static ● Pumping

Water Levels for Well ID: 20200187 (Legacy Hills Test Well #9 MONITOR WELL)



Click and drag in the plot area to zoom in

Zoom 1h 1d 1m 1y **all** Jan 19, 2021 → Jun 11, 2026



— Static ● Pumping


Water Levels for Well ID: 20100101 (PFSP Horse Pen Monitor Well)



Click and drag in the plot area to zoom in

Zoom 1h 1d 1m 1y **all**

Apr 1, 2002 → Jun 11, 2026





— Static ● Pumping

Water Levels for Well ID: 20100041 (The Rocky Creek Cemetery Assn Well)



Click and drag in the plot area to zoom in

Zoom 1h 1m 1y **all** Jun 7, 2010 → Jun 11, 2026




— Static ● Pumping

Water Levels for Well ID: 20060005 (Counts Irrigation Well)



Click and drag in the plot area to zoom in

Zoom 1h 1d 1m 1y **all** Aug 15, 2022 → Jun 21, 2026



— Static ● Pumping



Water Levels for Well ID: 20150036 (The Bluffs at Round Mountain)



Click and drag in the plot area to zoom in

Zoom 1h 1d 1m 1y **all**



May 5, 2018 → Jun 11, 2026



Water Levels for Well ID: 20100077 (Shovel Mtn – Cypress Mill MW)



Click and drag in the plot area to zoom in



— Static ● Pumping

Water Levels for Well ID: 20110111 (Stoneridge Mt. Monitor Well)



Click and drag in the plot area to zoom in

Zoom 1h 1d 1m 1y **all**

Dec 19, 2016 → Jun 11, 2026





— Static ● Pumping

Water Levels for Well ID: 20120594 (Summit at Cypress Mill Well)



Click and drag in the plot area to zoom in

Zoom **1y** **all** Mar 28, 2023 → Jun 11, 2026



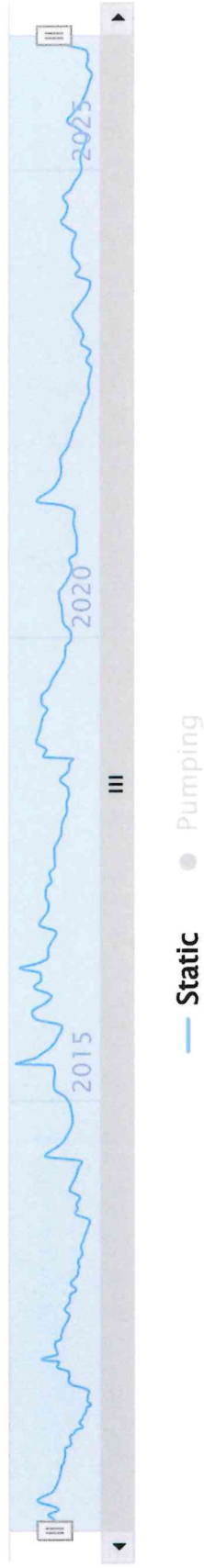

— Static ● Pumping

Water Levels for Well ID: 20210203 (Verizon Monitor Well)



Click and drag in the plot area to zoom in

Zoom 1h 1d 1m 1y **all** May 26, 2010 → Jun 11, 2026




Water Levels for Well ID: 20160057 (Walnut Methodist Church)



Click and drag in the plot area to zoom in

Zoom 1h 1d 1m 1y **all**

May 14, 2018 → Jun 21, 2026





— Static ● Pumping

Water Levels for Well ID: 20020095 (Grape Creek Ranch MW)



Click and drag in the plot area to zoom in

Zoom 1h 1d 1m 1y **all** Mar 20, 2023 → Jun 20, 2026



— Static ● Pumping